

80°

78°

76°

22°

COMPARATIVE TABLES of AREA and POPULATION of CHILE, 1875, and ENGLAND and WALES, 1881.

PROVINCES.	Area : English square miles.	Population.
Chiloë ... ..	2,400	64,536
Llanquihue ... ..	8,108	48,492
Valdivia ... ..	10,039	37,481
Arauco ... ..	13,714	140,895
Concepcion ... ..	3,861	151,365
Nuble ... ..	4,247	136,880
Maule ... ..	4,285	118,457
Linares ... ..		
Talca ... ..	3,185	110,359
Curicó ... ..	2,947	92,110
Colchagua ... ..	3,516	146,889
Santiago ... ..	9,272	372,712
Valparaiso ... ..	1,426	176,682
Aconcagua ... ..	5,374	132,799
Coquimbo ... ..	19,112	157,463
Atacama ... ..	41,120	72,440
Total ...	132,606	2,068,447

24°

England and Wales ... 58,320 25,968,286

26°

Besides the above the Provinces of Biobio, the territory of Angol and the Settlement of Arauco, with a population of 215,121, were formed subsequently to the census of 1875.

By the new treaty with the Argentine Republic, Chile gives up all claim to Patagonia, except a small strip on the west coast and Magellan Straits, ceding to that country the eastern part of Tierra del Fuego. By the proposed conditions of peace with Peru (1881) Chile is to acquire the province of Tarapaca, 15,920 square miles, and 42,002 inhabitants (1876), with the guano deposits of the Lobos Islands.

28°

COMPARATIVE TABLES of AREA and POPULATION of the ARGENTINE CONFEDERATION, 1869, and ENGLAND and WALES. 1881.

# II AMERICA, ARGENTINE REPUBLIC, CHIL

74°

72°

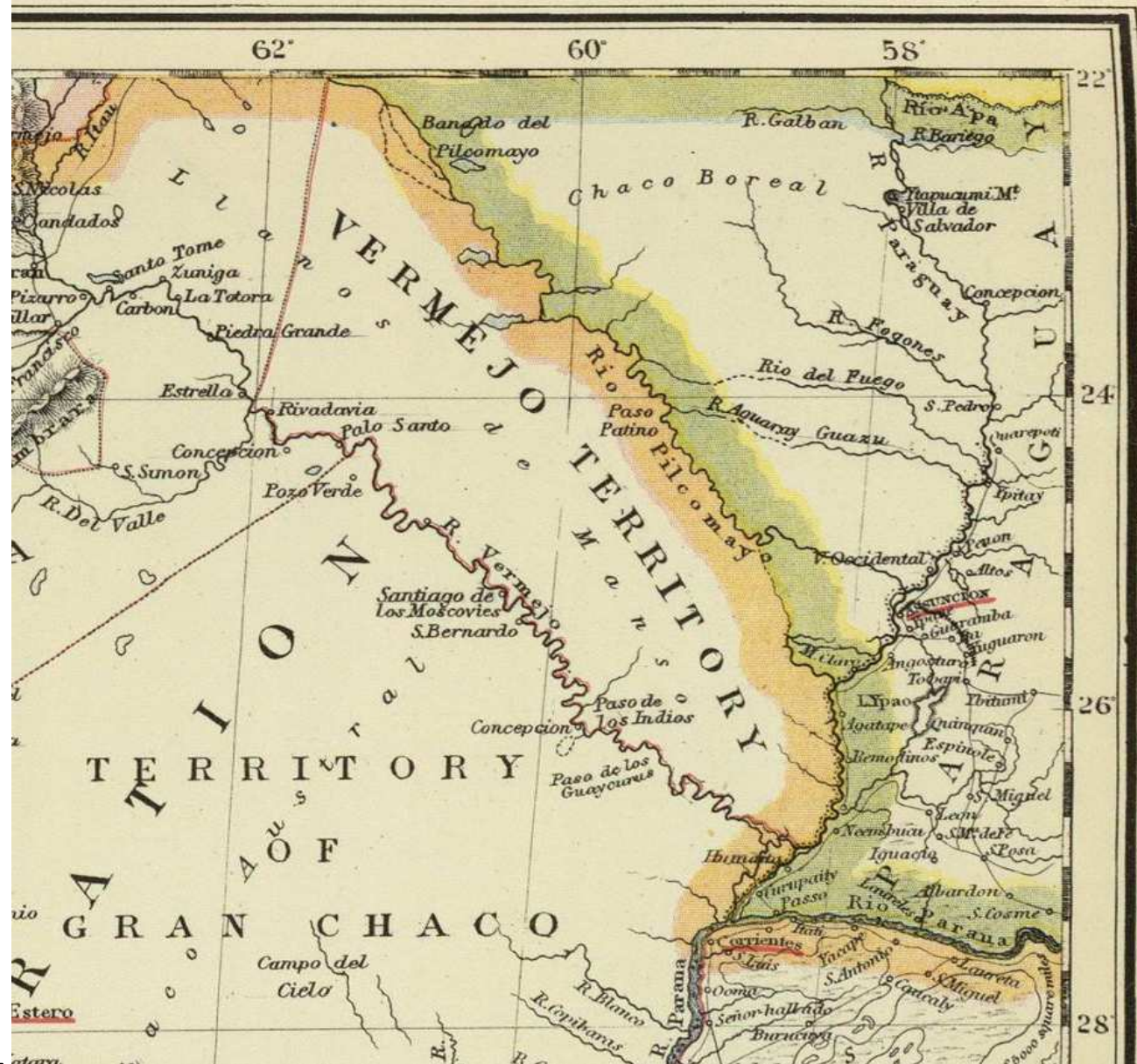
70°

68°

66°

64°





PROVINCES.	Area : English square miles.	Population.
Littoral : Buenos Ayres ... ..	63,000	495,107
Santa Fé ... ..	18,000	89,218
Entre Rios ... ..	45,000	134,235
Corrientes ... ..	54,000	129,023
Andes : Rioja ... ..	31,500	48,740
Catamarca ... ..	31,500	79,962
San Juan ... ..	29,700	60,319
Mendoza ... ..	54,000	65,413
Central : Cordova ... ..	54,000	210,508
San Luis ... ..	18,000	53,294
Santiago del Estero ... ..	31,500	132,898
Tucuman ... ..	13,500	108,904
Northern : Salta ... ..	45,000	88,933
Jujuy ... ..	27,000	40,302
Total ... ..	515,700	1,736,922

To these figures have to be added the area and population of the various Territories as follows :—

Gran-Chaco ... ..	125,612	45,291
Misiones (1879) ... ..	23,932	32,472
Pampas ... ..	191,842	21,000
Patagonia ... ..	347,400	24,000
Total ... ..	688,706	122,763

England and Wales ... ..	58,320	25,968,286
--------------------------	--------	------------

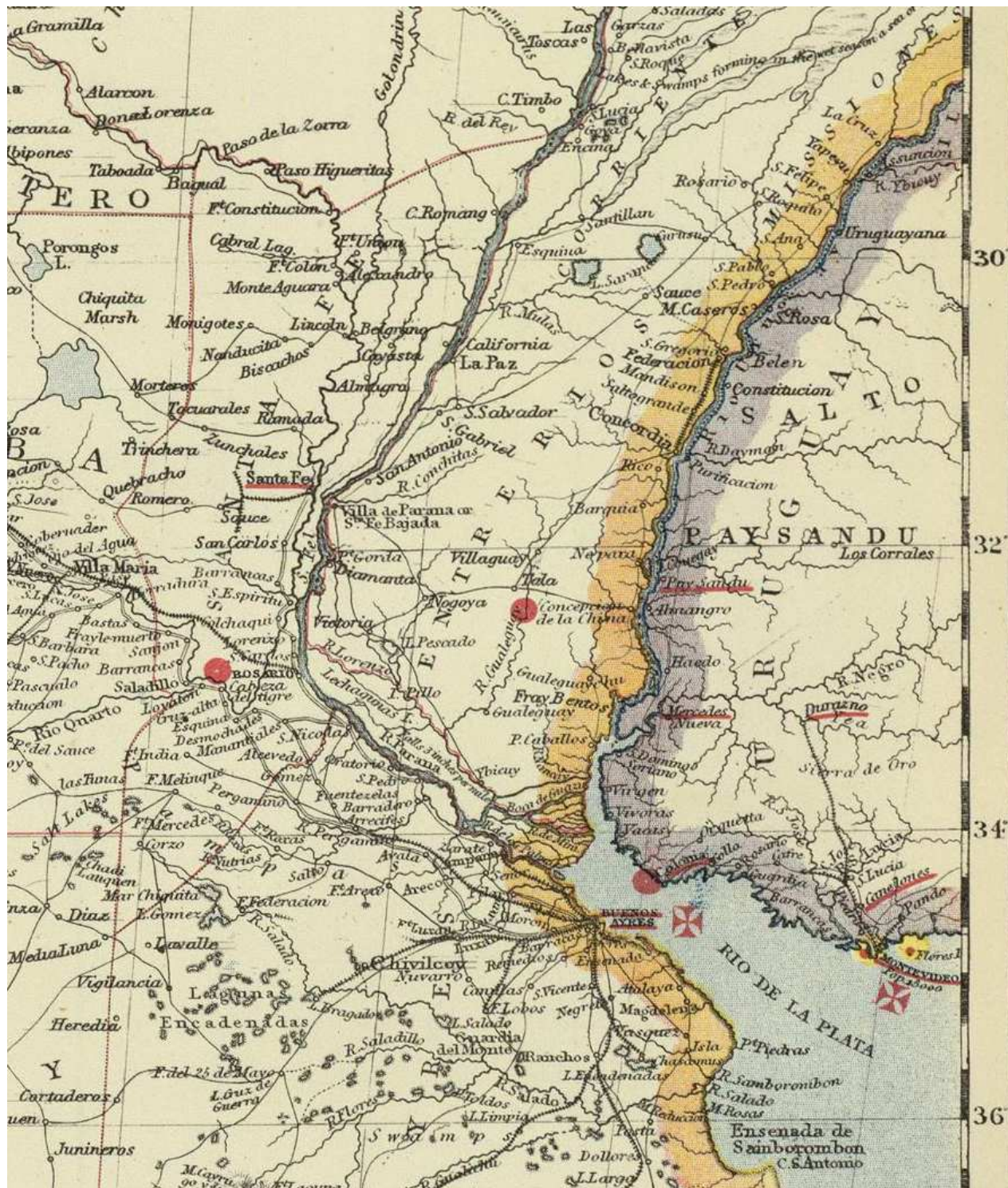
By a treaty concluded between the Argentine Republic and Chile in 1881, the latter recognises the right of the former to all the country east of the crest of the eastern ridge of the Andes, including most of Patagonia and a small part of Tierra del Fuego.

TABLE showing the ENTIRE SOURCES of SUPPLY of some of the ARTICLES forming the STAPLE EXPORT TRADE of CHILE.

COPPER ORE.		COPPER (UNWROUGHT)	
From Norway ... ..	£26,509	From France ... ..	£73,736
Holland ... ..	14,457	Spain ... ..	10,545
Portugal... ..	47,015	Japan ... ..	19,710
Spain ... ..	23,596	U. S. America ... ..	9,554
Italy ... ..	89,518	Peru ... ..	43,686
U. S. America ... ..	12,124	Chile ... ..	1,554,580
Mexico ... ..	29,705	Argentine Re-	
Venezuela ... ..	119,099	public ... ..	13,247
Peru ... ..	26,100	Australia ... ..	681,008
Bolivia ... ..	74,688	Other Countries	28,906
Chile ... ..	21,180		
British Possns.			£2,434,972
in S. Africa ... ..	301,585		
Australia ... ..	31,467		
British N. America	99,841		
Other Countries	24,237		

£941,121



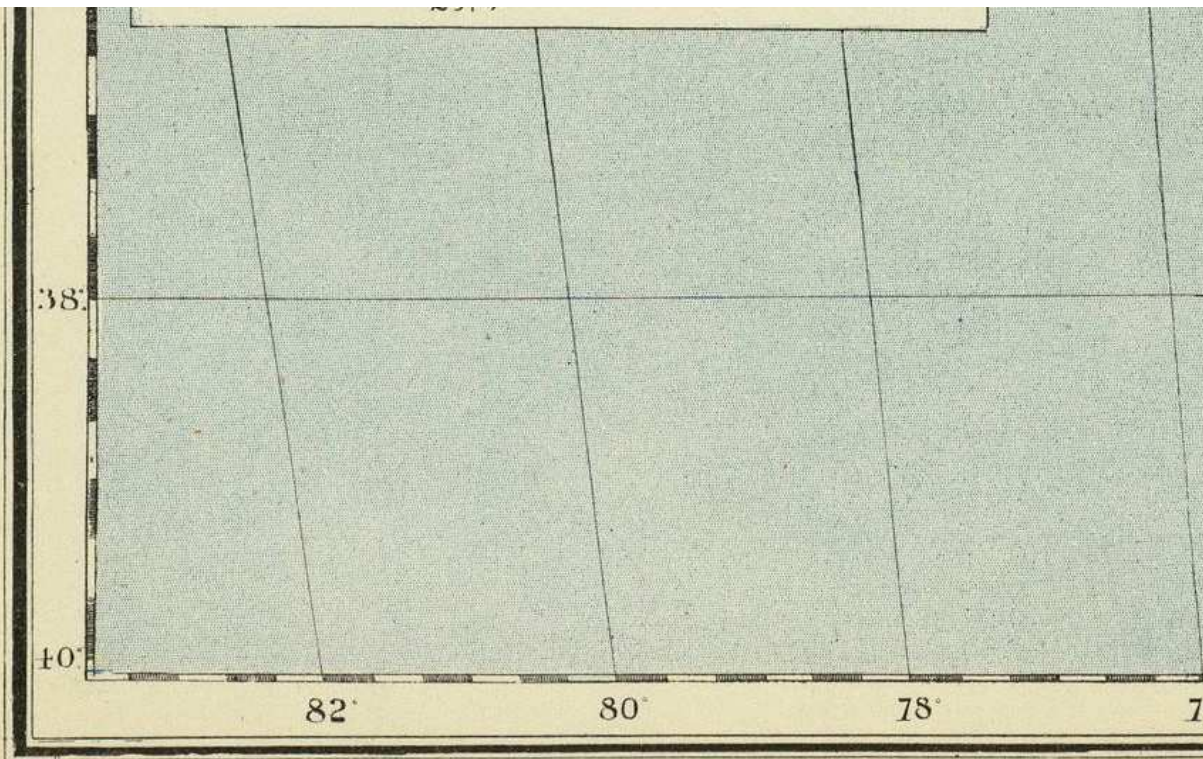


30°


32°

34°

36°



Spanish Leagues 262 = One Degree




*B. Bahia, Bay - C. Cabo, Cape - C<sup>to</sup> Cerro, Hill - F. Fuerte, Fort - S. S<sup>ta</sup> San, Santo, Santa, Saint -  
 I. Isla, Island - L. Lago, Laguna, Lake - M. Monte, Mount - V. Villa, Town - V<sup>to</sup> P*



5° 74° Longitude West 72° of Greenwich 70° 68° 66° 64°

LETT'S, SON & CO LIMITED. LONDON.




*S<sup>ra</sup> Sierra, Ridge of Mountains*  
*Volcan, Volcano.*

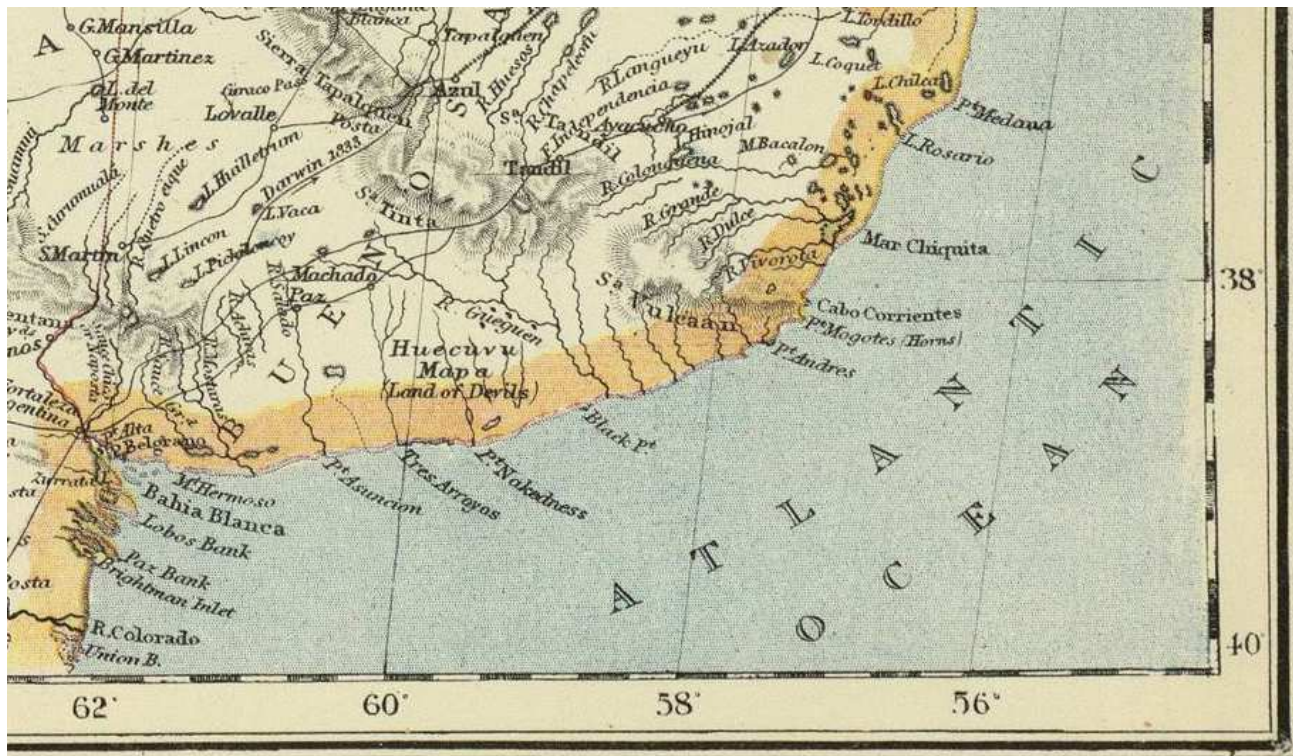
Consuls .. ..  
Vice-Consuls and Consular Agents



Chief Towns .. ..  
Principal Lights .. ..



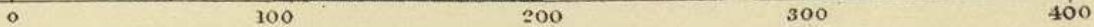




38°  
40°

62°      60°      58°      56°

English Miles 68.89 - One Degree



Puerto, Port - P<sup>t</sup> Punta, Point - P<sup>te</sup> Puente, Bridge - R. Rio, River

Heights above the sea in yards

143